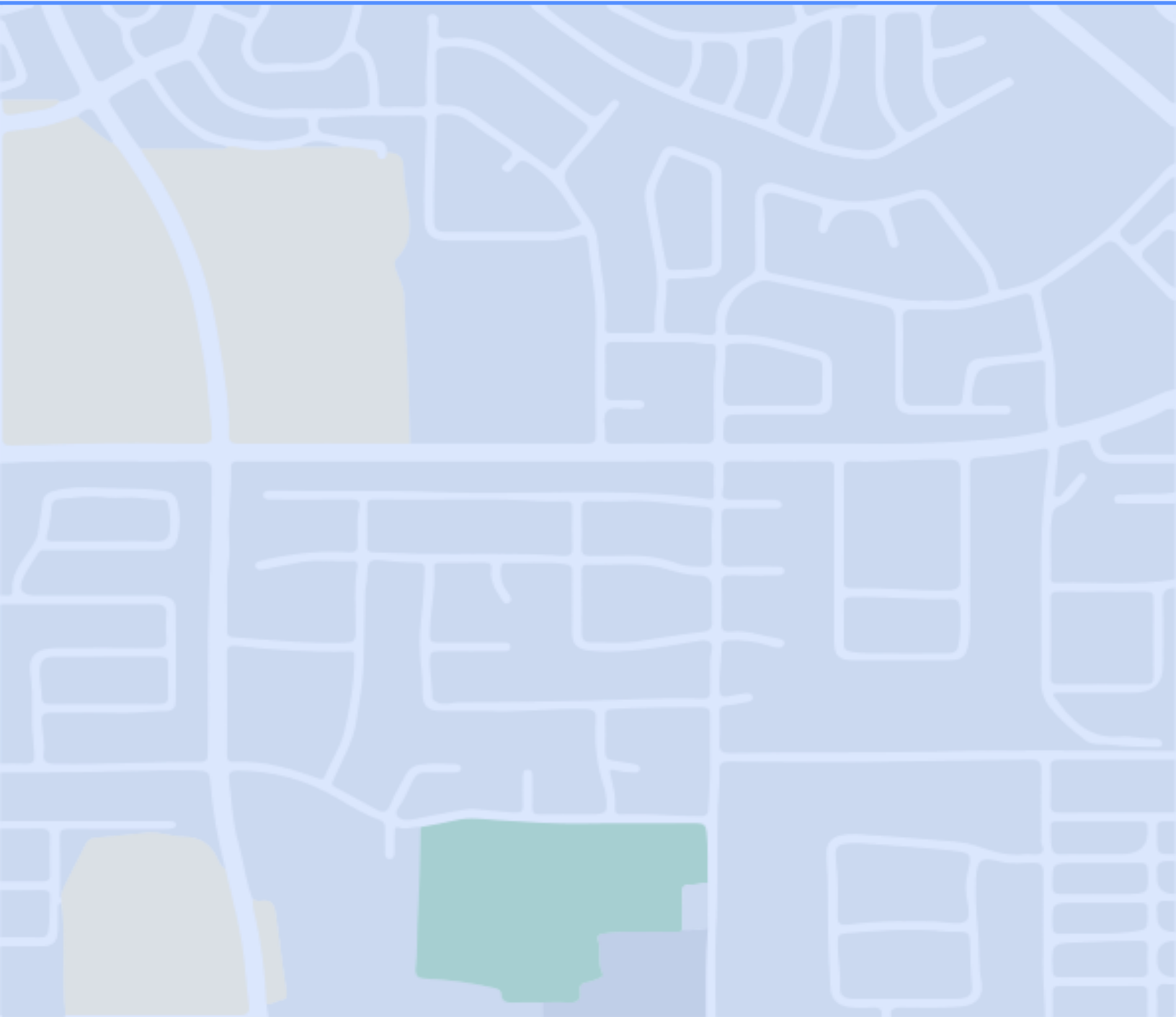


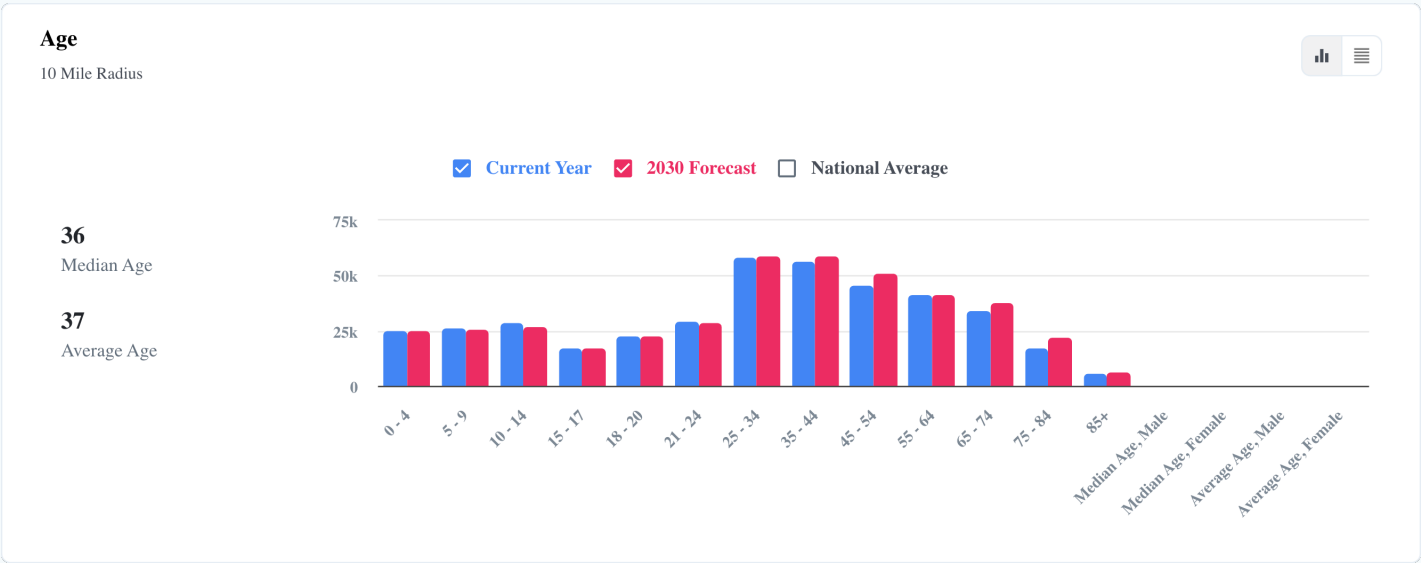
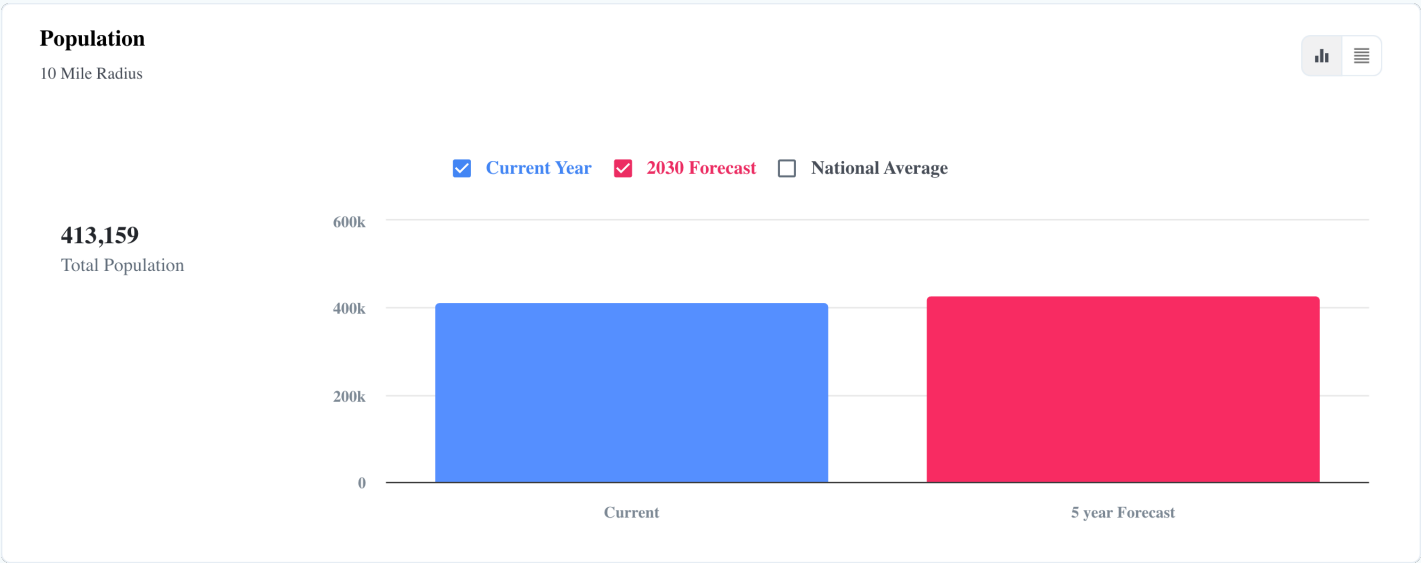
I35 Moore

Mission Point Apartments · 2900 S I-35 Service Rd, Moore, OK
73160, USA



I35 Moore

Mission Point Apartments · 2900 S I-35 Service Rd, Moore, OK 73160, USA



I35 Moore

Mission Point Apartments · 2900 S I-35 Service Rd, Moore, OK 73160, USA

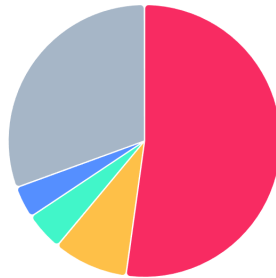
Race & Ethnicity

10 Mile Radius - Current Year



☒ Current Year ☐ 2030 Forecast

- White (223,123)
- Black (37,950)
- Am. Indian (19,567)
- Asian (16,262)
- Other (130,580)



- Hispanic (27.643%)
- Non-hispanic (72.357%)



Household Income

10 Mile Radius



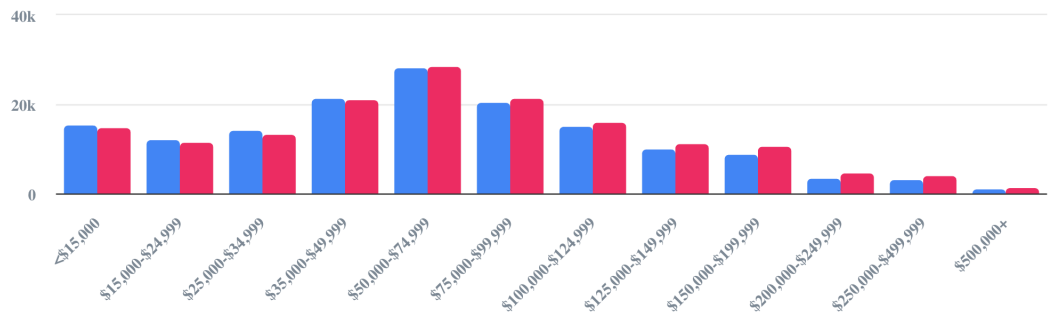
☒ Current Year ☒ 2030 Forecast ☐ National Average

\$66.9k

Median Household Income

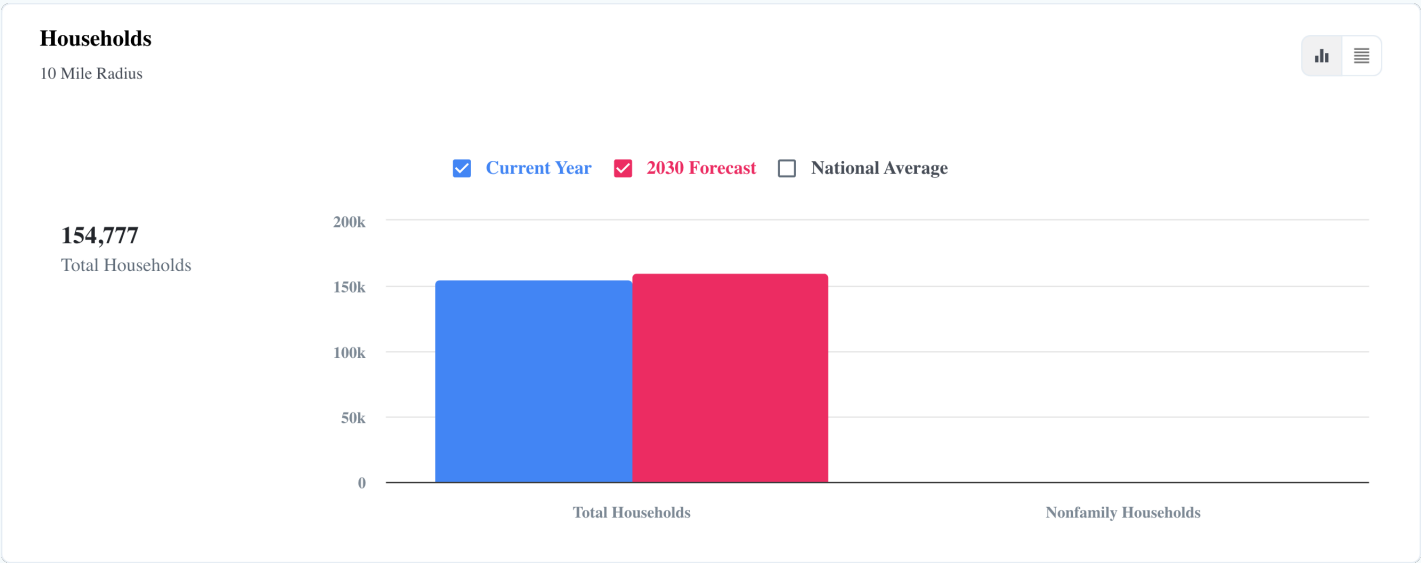
\$81.6k

Average Household Income



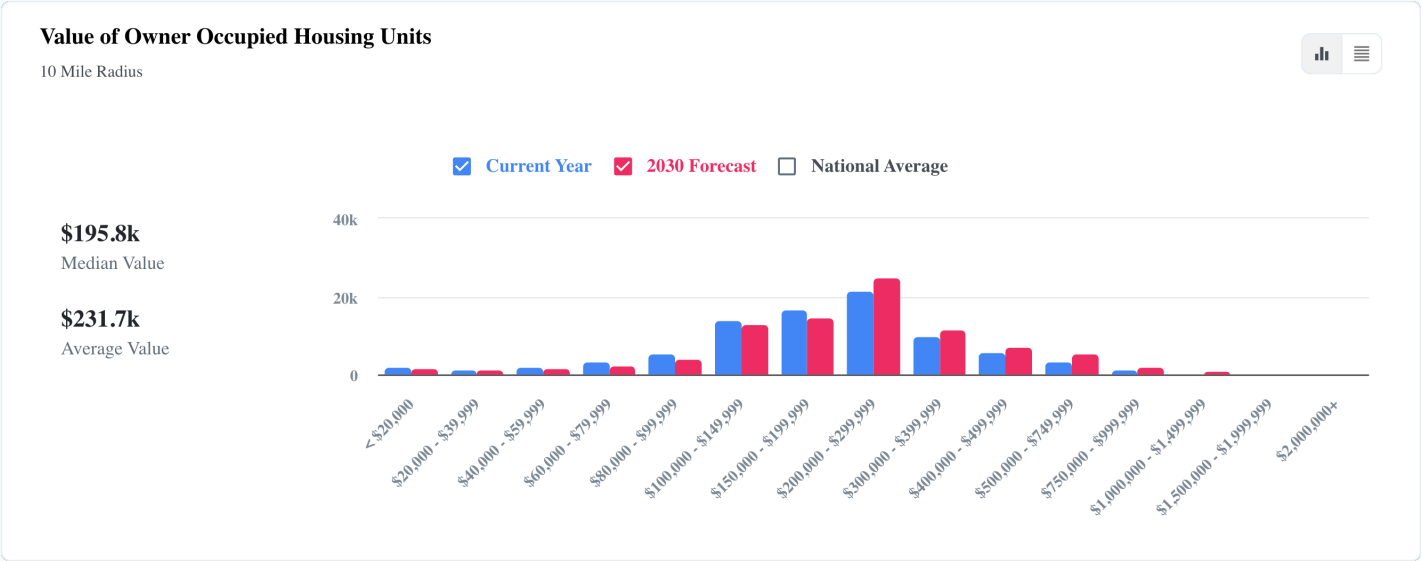
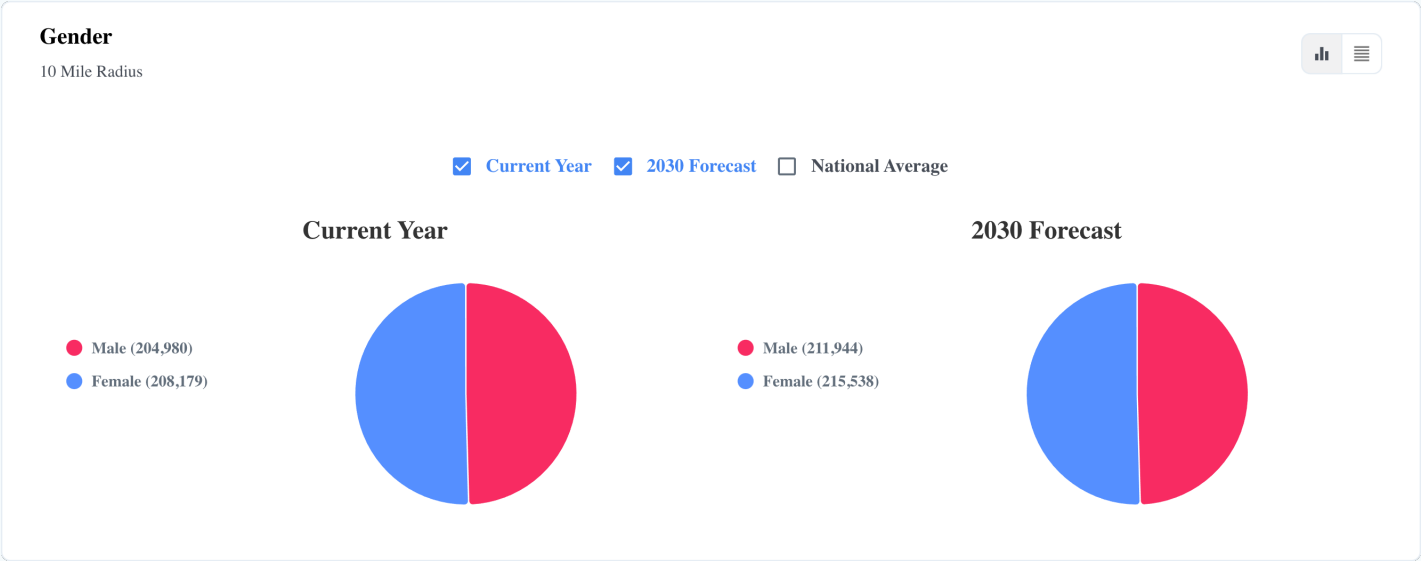
I35 Moore

Mission Point Apartments · 2900 S I-35 Service Rd, Moore, OK 73160, USA



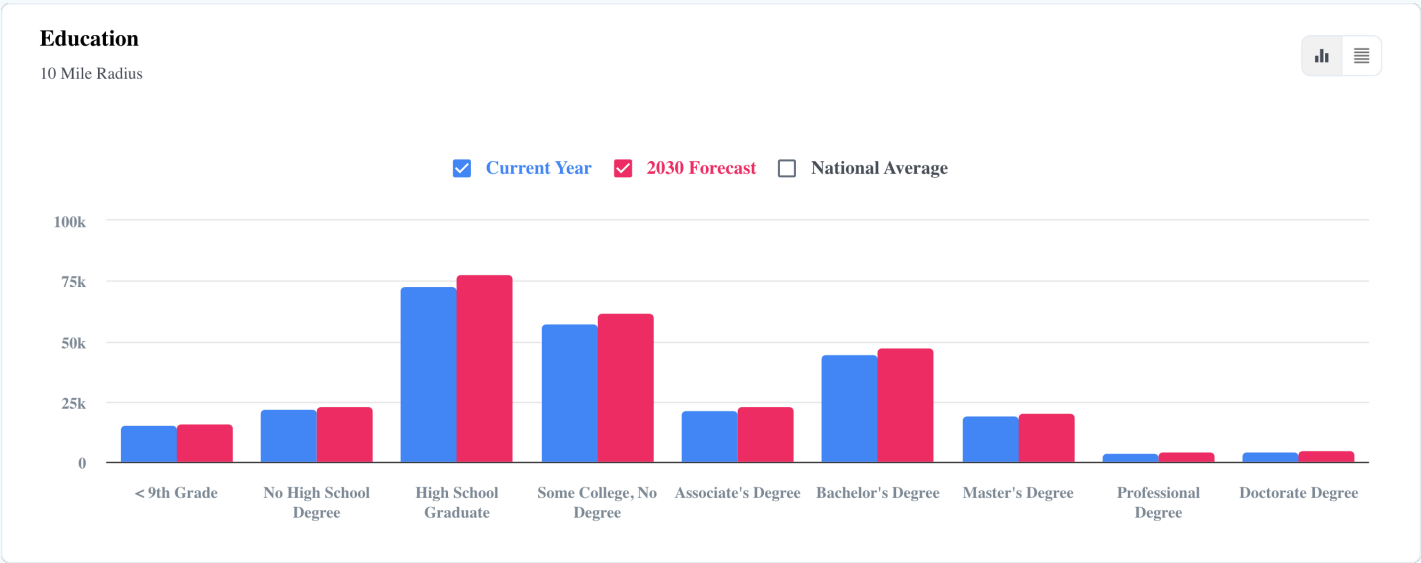
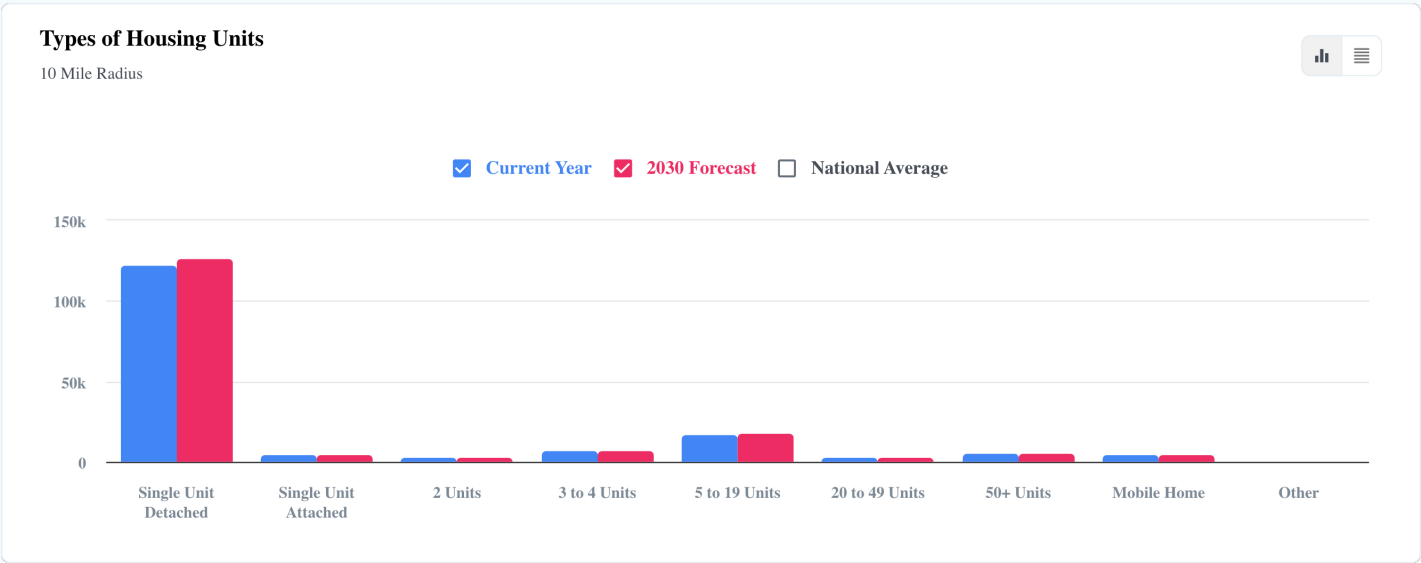
I35 Moore

Mission Point Apartments · 2900 S I-35 Service Rd, Moore, OK 73160, USA



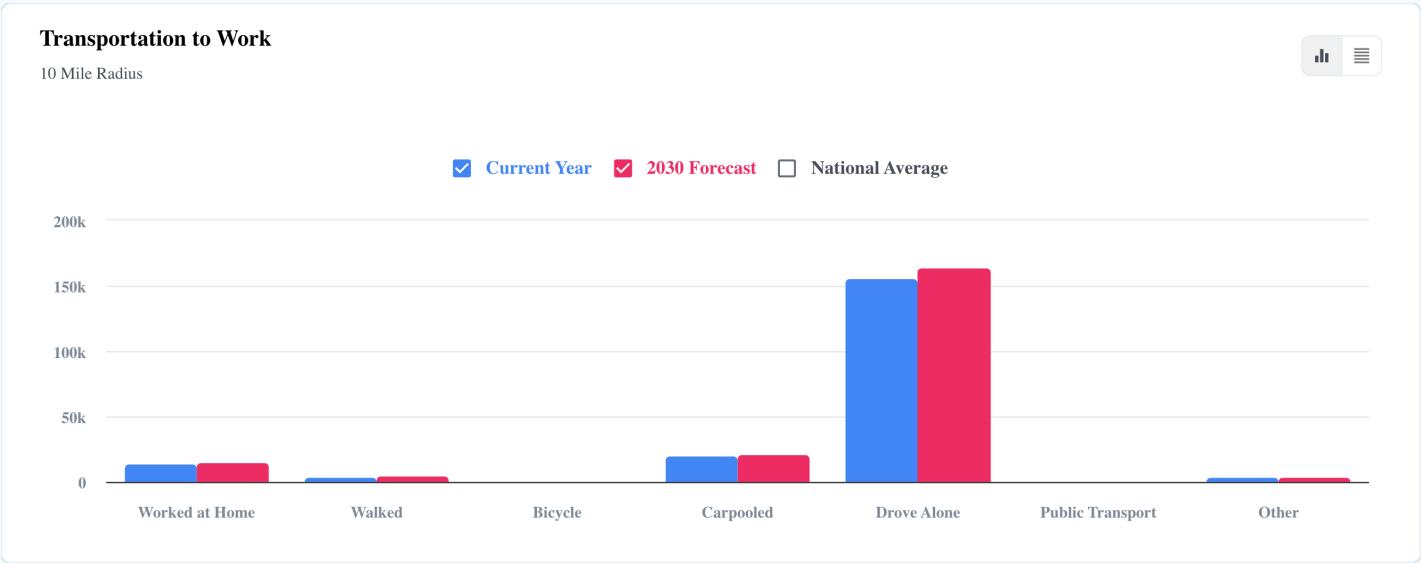
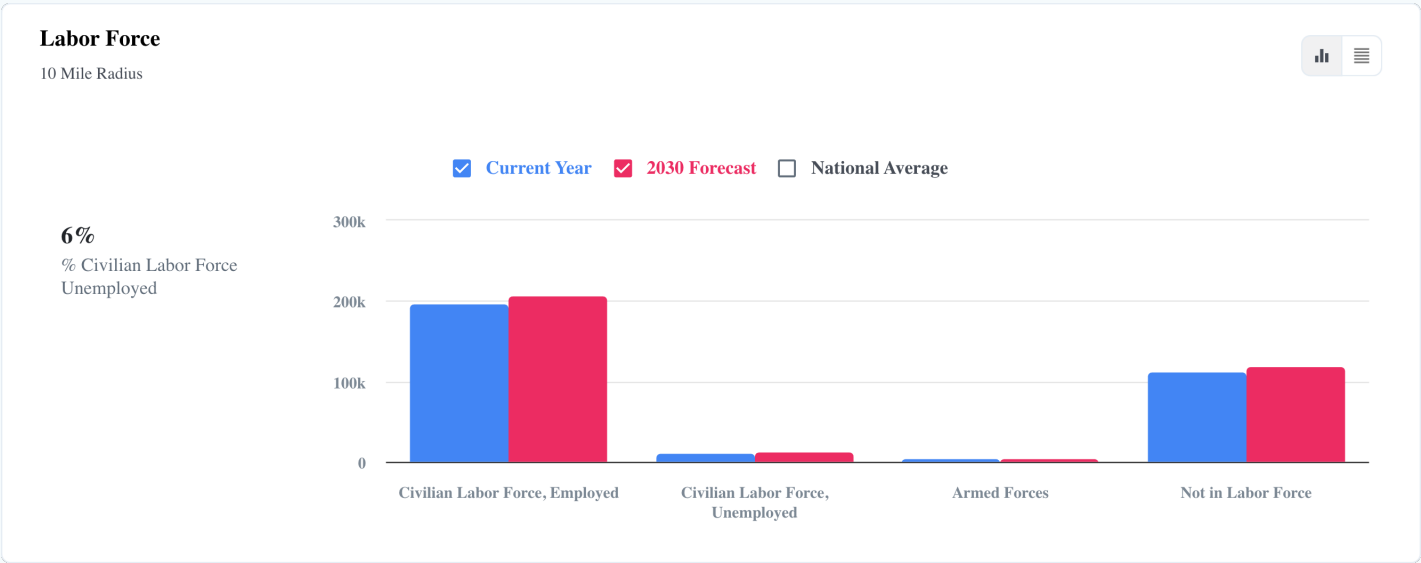
I35 Moore

Mission Point Apartments · 2900 S I-35 Service Rd, Moore, OK 73160, USA



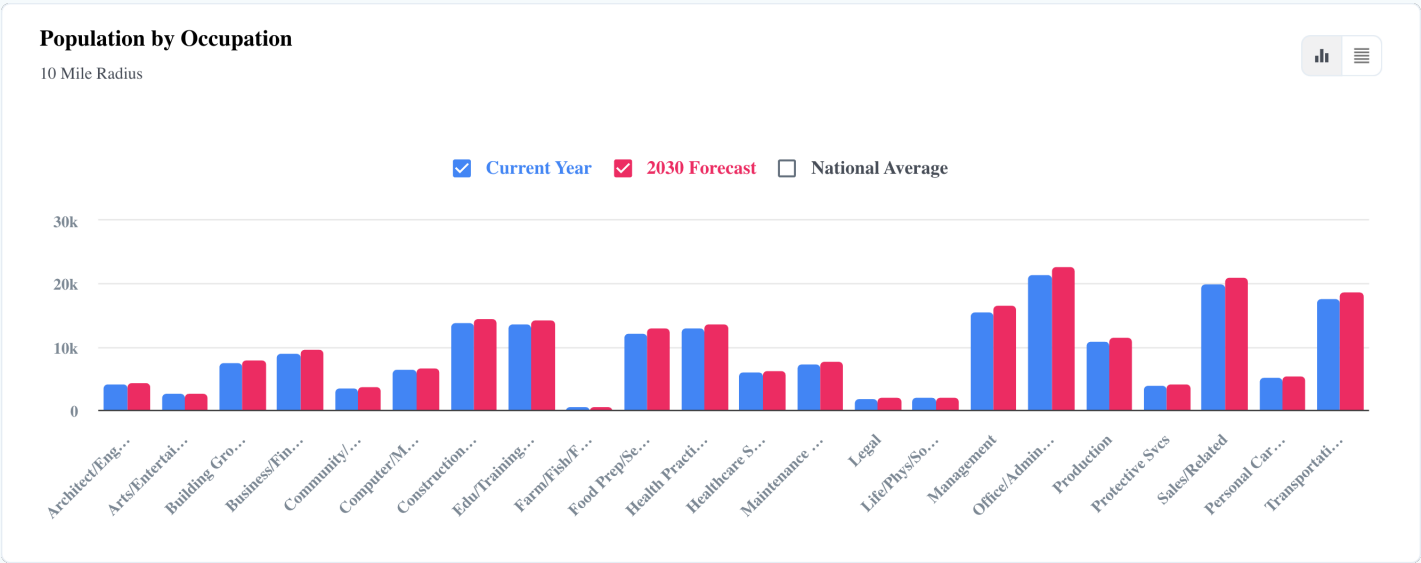
I35 Moore

Mission Point Apartments · 2900 S I-35 Service Rd, Moore, OK 73160, USA



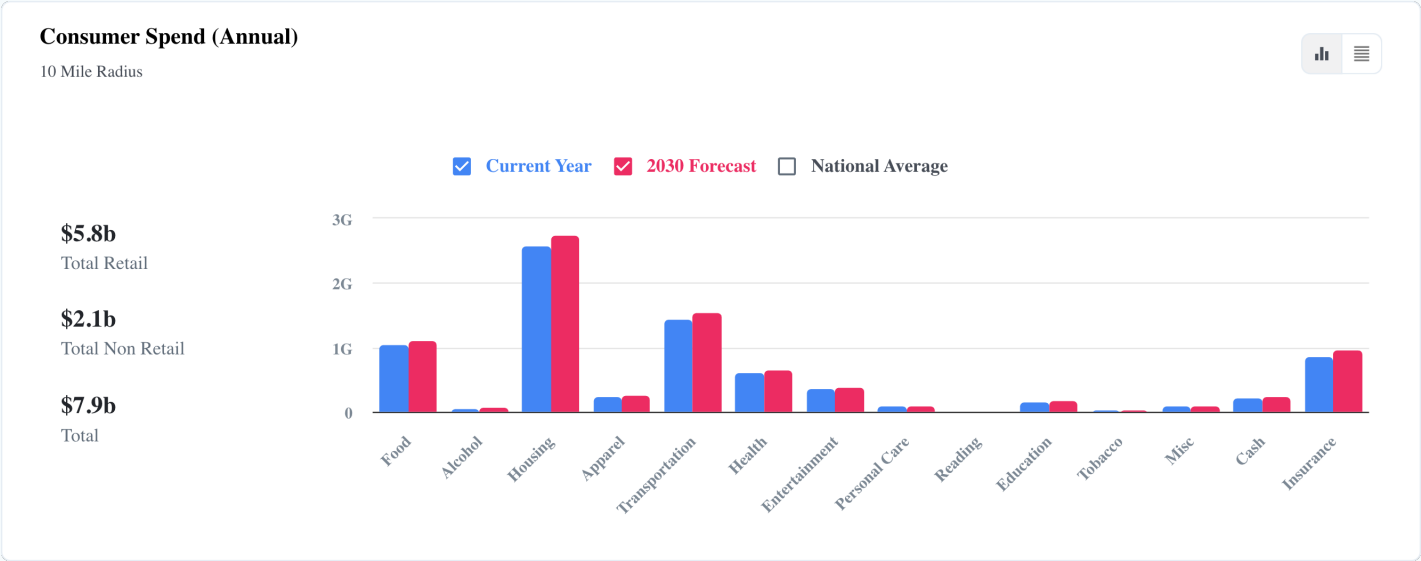
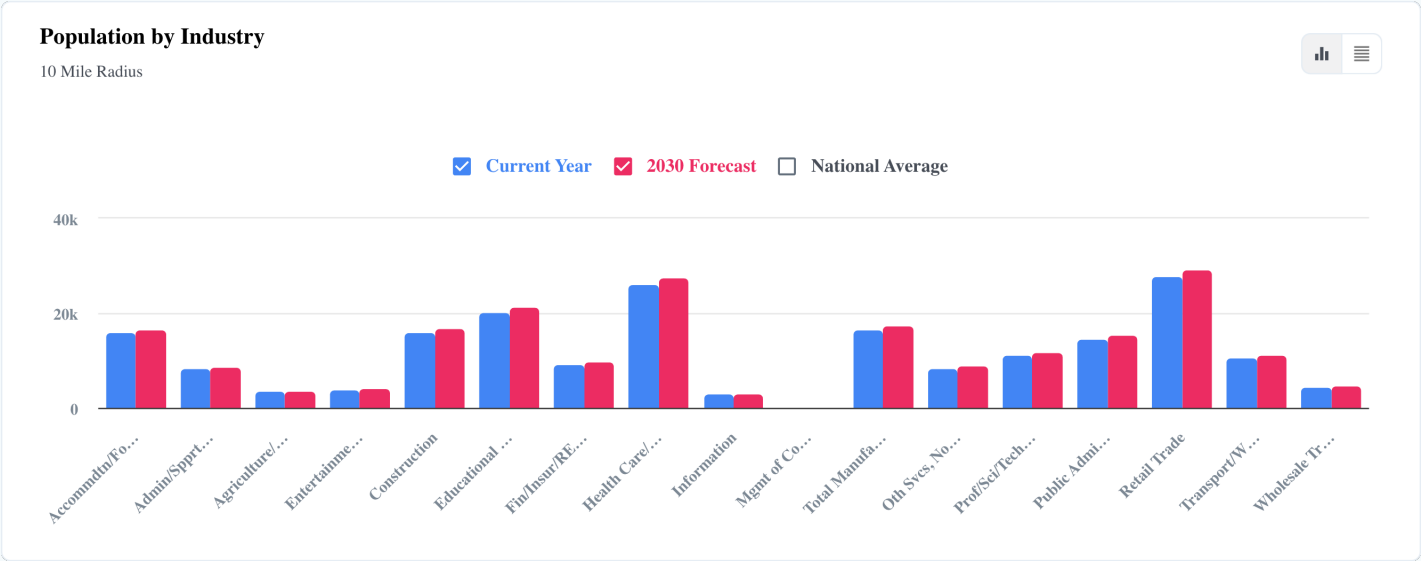
I35 Moore

Mission Point Apartments · 2900 S I-35 Service Rd, Moore, OK 73160, USA



I35 Moore

Mission Point Apartments · 2900 S I-35 Service Rd, Moore, OK 73160, USA



I35 Moore

Mission Point Apartments · 2900 S I-35 Service Rd, Moore, OK 73160, USA

Marital Status

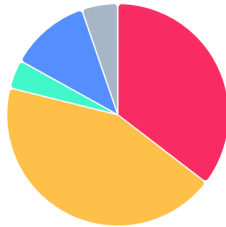
10 Mile Radius



☒ Current Year ☒ 2030 Forecast ☐ National Average

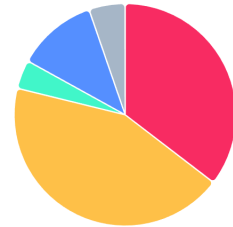
Current Year

- Never Married (117,644)
- Married, Spouse Present (144,319)
- Married, Spouse Absent (13,874)
- Divorced (38,774)
- Widowed (17,453)



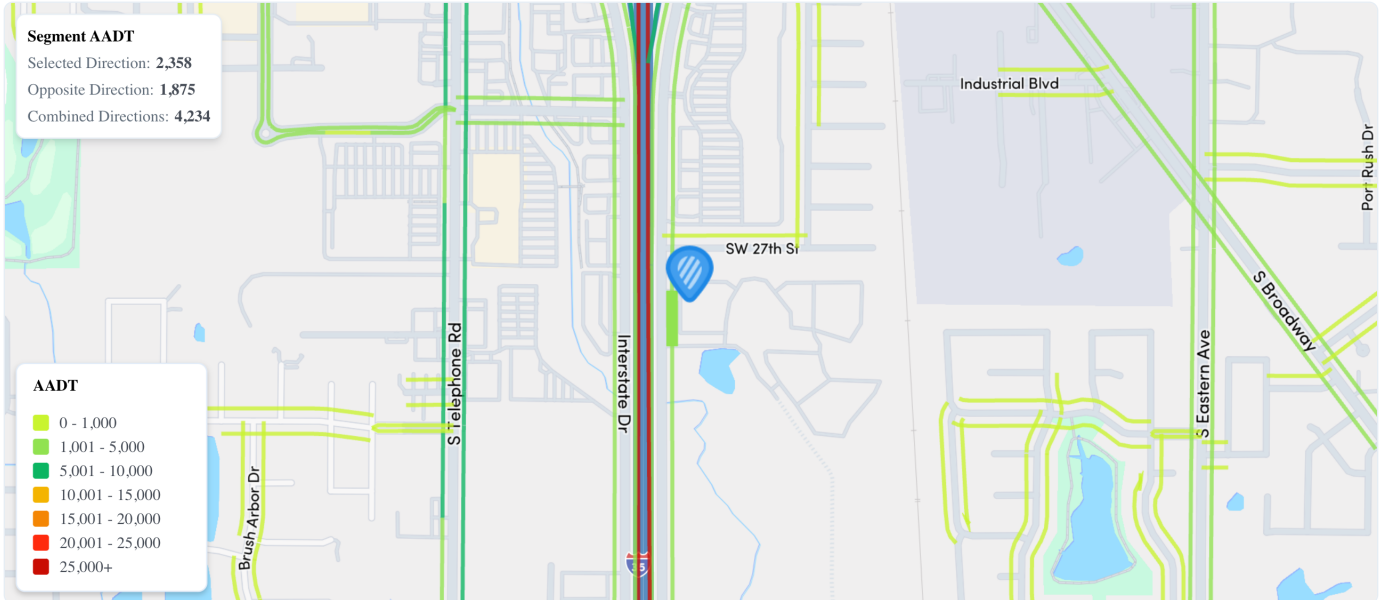
2030 Forecast

- Never Married (123,579)
- Married, Spouse Present (151,646)
- Married, Spouse Absent (14,579)
- Divorced (40,824)
- Widowed (18,432)



Car Traffic Map

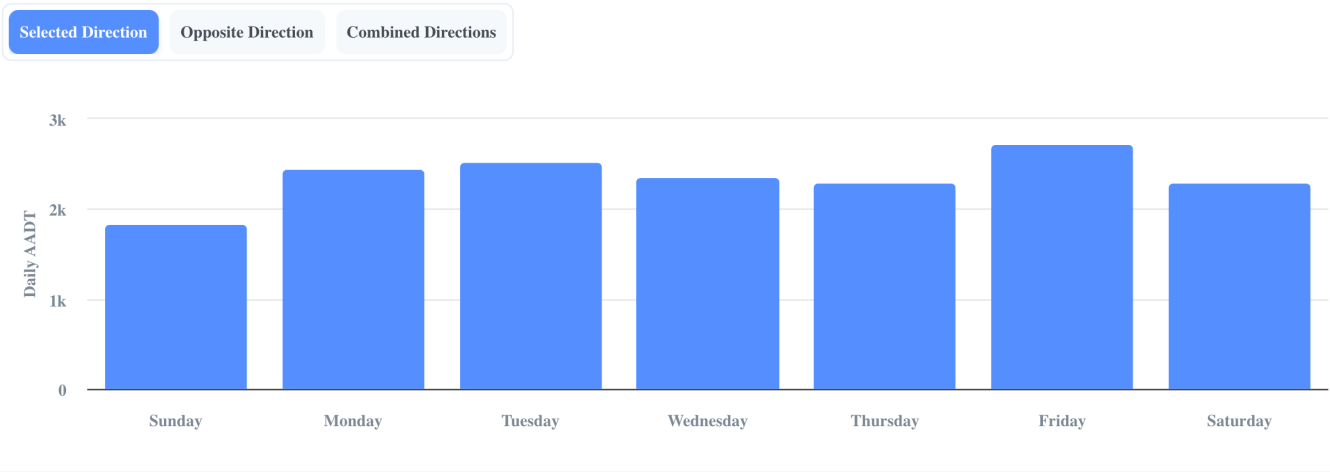
Car Traffic Time Period: Latest Year (2022) ▼



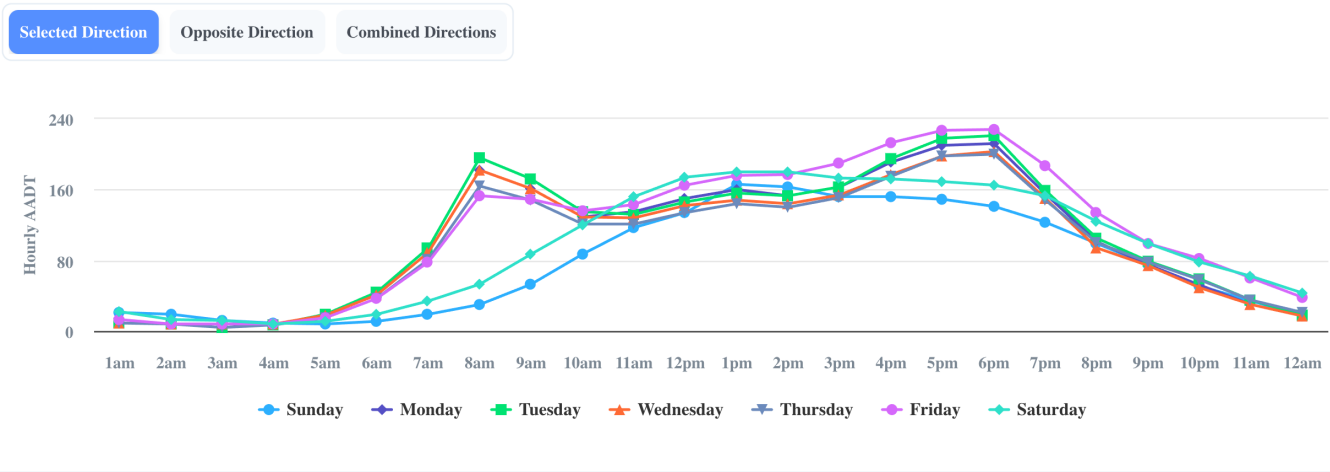
I35 Moore

Mission Point Apartments · 2900 S I-35 Service Rd, Moore, OK 73160, USA

AADT by Day Interstate Drive (2022)

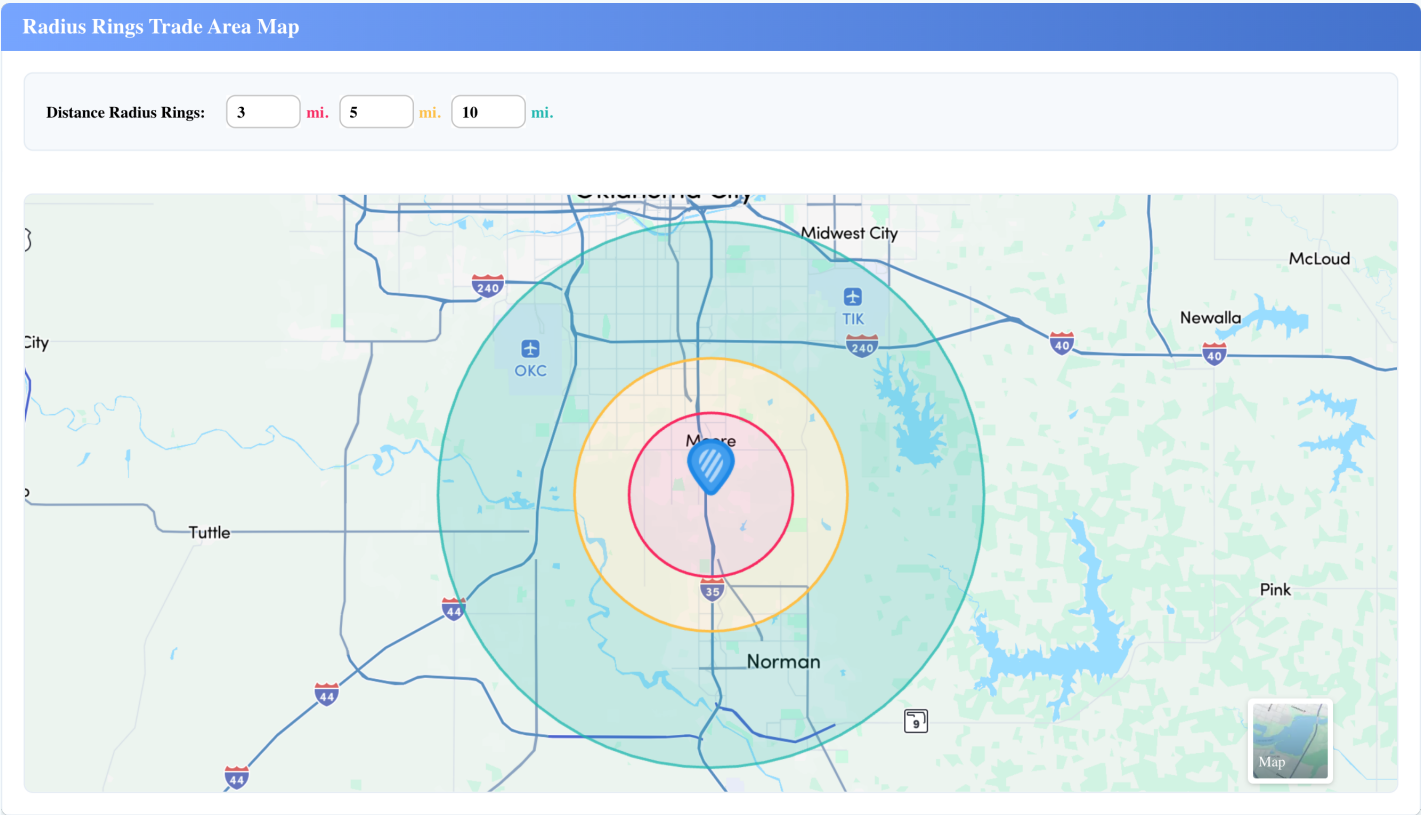


AADT by Hour Interstate Drive (2022)



I35 Moore

Mission Point Apartments · 2900 S I-35 Service Rd, Moore, OK 73160, USA



Radius Rings Trade Overview

3 Miles

5 Miles

10 Miles

Trade Area Size						
Square Miles	28.3		78.5		314.2	

Demographic & Consumer Spend Overview						
	Current Year		2030 Forecast			
Total Population	64,711	67,536	(+4.4%)	137,032	143,802	(+4.9%)
Workday Population	--	--		--	--	
Total Households	24,262	25,338	(+4.4%)	52,544	55,191	(+5.0%)
Avg. Household Income	\$91.1k	\$97k	(+6.5%)	\$95.4k	\$101.2k	(+6.1%)
Total Consumer Spend	\$1.5b	\$1.7b	(+8.0%)	\$3.3b	\$3.6b	(+8.0%)

	Current Year		2030 Forecast			
Total Population	413,159	427,482	(+3.5%)	413,159	427,482	(+3.5%)
Workday Population	--	--		--	--	
Total Households	154,777	160,267	(+3.5%)	154,777	160,267	(+3.5%)
Avg. Household Income	\$81.6k	\$87.8k	(+7.7%)	\$81.6k	\$87.8k	(+7.7%)
Total Consumer Spend	\$7.9b	\$8.5b	(+7.0%)	\$7.9b	\$8.5b	(+7.0%)

I35 Moore

Mission Point Apartments · 2900 S I-35 Service Rd, Moore, OK 73160, USA

Radius Rings Trade Consumer Spend

3 Miles

5 Miles

10 Miles

Consumer Spending

	Current Year	2030 Forecast	Current Year	2030 Forecast	Current Year	2030 Forecast	
Total Retail	\$1,089M	\$1,168M (+7.3%)	\$2,366M	\$2,538M (+7.3%)	\$5,807M	\$6,164M (+6.1%)	
Food	\$198,457k	\$211,965k (+6.8%)	\$426,195k	\$455,423k (+6.9%)	\$1,050M	\$1,111M (+5.8%)	
Alcohol	\$14,695k	\$15,739k (+7.1%)	\$31,890k	\$34,145k (+7.1%)	\$71,747k	\$76,005k (+5.9%)	
Housing	\$483,511k	\$520,196k (+7.6%)	\$1,049M	\$1,130M (+7.8%)	\$2,589M	\$2,760M (+6.6%)	
Apparel	\$46,250k	\$50,092k (+8.3%)	\$99,054k	\$107,437k (+8.5%)	\$247,098k	\$265,022k (+7.3%)	
Transportation	\$281,056k	\$300,852k (+7.0%)	\$603,939k	\$647,266k (+7.2%)	\$1,458M	\$1,548M (+6.1%)	
Health	\$122,656k	\$131,335k (+7.1%)	\$270,103k	\$288,595k (+6.8%)	\$617,329k	\$654,296k (+6.0%)	
Entertainment	\$78,133k	\$83,440k (+6.8%)	\$167,158k	\$178,564k (+6.8%)	\$381,784k	\$403,243k (+5.6%)	
Personal Care	\$19,282k	\$20,852k (+8.1%)	\$41,737k	\$45,123k (+8.1%)	\$101,263k	\$108,447k (+7.1%)	

Overview

3 miles

5 miles

10 miles

	Current	2030 Forecast	Current	2030 Forecast	Current	2030 Forecast	
Population	64,711	67,536 (+4.4%)	137,032	143,802 (+4.9%)	413,159	427,482 (+3.5%)	
Workday Population	--	--	--	--	--	--	
Population Growth: Current to 5YR	--	4.366%	--	4.94%	--	3.467%	

Households

3 miles

5 miles

10 miles

	Current	2030 Forecast	Current	2030 Forecast	Current	2030 Forecast	
Total Households	24,262	25,338 (+4.4%)	52,544	55,191 (+5.0%)	154,777	160,267 (+3.5%)	
Nonfamily Households	--	--	--	--	--	--	

I35 Moore

Mission Point Apartments · 2900 S I-35 Service Rd, Moore, OK 73160, USA

Housing Units

3 miles

5 miles

10 miles

	Current	2030 Forecast	Current	2030 Forecast	Current	2030 Forecast
Total Housing Units	25,469	26,575 (+4.3%)	55,613	58,340 (+4.9%)	169,646	175,420 (+3.4%)
Vacant Housing Units	1,207	1,237 (+2.5%)	3,069	3,149 (+2.6%)	14,869	15,153 (+1.9%)
Renter Occupied Housing Units	7,612	7,936 (+4.3%)	17,042	17,941 (+5.3%)	66,272	68,263 (+3.0%)
Owner Occupied Housing Units	16,650	17,402 (+4.5%)	35,502	37,250 (+4.9%)	88,506	92,004 (+4.0%)

Gender

3 miles

5 miles

10 miles

	Current	2030 Forecast	Current	2030 Forecast	Current	2030 Forecast
Male	31,607	33,005 (+4.4%)	66,760	70,051 (+4.9%)	204,980	211,944 (+3.4%)
Female	33,104	34,531 (+4.3%)	70,271	73,751 (+5.0%)	208,179	215,538 (+3.5%)

Ethnicity

3 miles

5 miles

10 miles

	Current	2030 Forecast	Current	2030 Forecast	Current	2030 Forecast
White	42,930	42,796 (-0.3%)	88,509	88,606 (+0.1%)	227,462	223,123 (-1.9%)
Black	4,033	4,808 (+19.2%)	9,167	11,026 (+20.3%)	34,791	37,950 (+9.1%)
American Indian	2,825	3,051 (+8.0%)	5,680	6,193 (+9.0%)	18,537	19,567 (+5.6%)
Asian	2,235	2,391 (+7.0%)	7,075	7,469 (+5.6%)	15,609	16,262 (+4.2%)
Native Hawaiian / Pacific Islander	69	79 (+14.5%)	194	235 (+21.1%)	783	848 (+8.3%)
Other	2,609	3,131 (+20.0%)	5,975	7,127 (+19.3%)	53,737	60,668 (+12.9%)
2+ Races	10,010	11,281 (+12.7%)	20,431	23,145 (+13.3%)	62,239	69,064 (+11.0%)
% Hispanic	13.055%	15.454% (+18.4%)	13.525%	15.898% (+17.5%)	25.093%	27.643% (+10.2%)

I35 Moore

Mission Point Apartments · 2900 S I-35 Service Rd, Moore, OK 73160, USA

Age	3 miles		5 miles		10 miles		^
	Current	2030 Forecast	Current	2030 Forecast	Current	2030 Forecast	
Age 0 - 4	4,107	4,127 (+0.5%)	8,186	8,330 (+1.8%)	25,488	25,312 (-0.7%)	
Age 5 - 9	4,435	4,212 (-5.0%)	8,645	8,483 (-1.9%)	26,789	25,961 (-3.1%)	
Age 10 - 14	4,854	4,563 (-6.0%)	9,568	8,940 (-6.6%)	28,818	27,150 (-5.8%)	
Age 15 - 17	2,668	2,703 (+1.3%)	5,491	5,475 (-0.3%)	17,668	17,704 (+0.2%)	
Age 18 - 20	2,665	2,691 (+1.0%)	5,553	5,517 (-0.6%)	23,248	23,168 (-0.3%)	
Age 21 - 24	3,366	3,450 (+2.5%)	7,301	7,311 (+0.1%)	29,514	29,095 (-1.4%)	
Age 25 - 34	9,739	9,972 (+2.4%)	19,682	20,927 (+6.3%)	58,404	59,405 (+1.7%)	
Age 35 - 44	10,050	10,313 (+2.6%)	19,720	20,332 (+3.1%)	56,637	59,226 (+4.6%)	
Age 45 - 54	7,618	8,756 (+14.9%)	16,291	18,324 (+12.5%)	46,178	51,660 (+11.9%)	
Age 55 - 64	6,568	6,675 (+1.6%)	14,955	15,099 (+1.0%)	41,933	41,864 (-0.2%)	
Age 65 - 74	5,300	5,848 (+10.3%)	12,672	13,994 (+10.4%)	34,747	37,924 (+9.1%)	
Age 75 - 84	2,638	3,349 (+27.0%)	6,714	8,383 (+24.9%)	17,826	22,181 (+24.4%)	
Age 85+	702	877 (+24.9%)	2,254	2,688 (+19.3%)	5,910	6,832 (+15.6%)	
Median Age	36	38 (+5.6%)	38	39 (+2.6%)	36	37 (+2.8%)	
Median Age, Male	35	36 (+2.9%)	37	38 (+2.7%)	35	36 (+2.9%)	
Median Age, Female	37	39 (+5.4%)	39	41 (+5.1%)	37	38 (+2.7%)	
Average Age	37	38 (+2.7%)	39	40 (+2.6%)	37	38 (+2.7%)	
Average Age, Male	36	39 (+8.3%)	37	41 (+10.8%)	36	39 (+8.3%)	
Average Age, Female	38	--	40	--	38	--	

I35 Moore

Mission Point Apartments · 2900 S I-35 Service Rd, Moore, OK 73160, USA

Marital Status

3 miles

5 miles

10 miles

	Current	2030 Forecast	Current	2030 Forecast	Current	2030 Forecast
Never Married	15,172	16,283 (+7.3%)	32,874	35,333 (+7.5%)	117,644	123,579 (+5.0%)
Married, Spouse Present	26,439	28,028 (+6.0%)	56,056	59,545 (+6.2%)	144,319	151,646 (+5.1%)
Married, Spouse Absent	1,547	1,636 (+5.8%)	3,068	3,286 (+7.1%)	13,874	14,579 (+5.1%)
Divorced	5,665	6,036 (+6.5%)	12,488	13,338 (+6.8%)	38,774	40,824 (+5.3%)
Widowed	2,491	2,652 (+6.5%)	6,147	6,546 (+6.5%)	17,453	18,432 (+5.6%)

Value of Owner Occupied Housing Units

3 miles

5 miles

10 miles

	Current	2030 Forecast	Current	2030 Forecast	Current	2030 Forecast
< \$20,000	348	302 (-13.2%)	709	628 (-11.4%)	2,060	1,833 (-11.0%)
\$20,000 - \$39,999	127	152 (+19.7%)	304	398 (+30.9%)	1,454	1,400 (-3.7%)
\$40,000 - \$59,999	29	63 (+117.2%)	76	119 (+56.6%)	2,204	1,649 (-25.2%)
\$60,000 - \$79,999	158	83 (-47.5%)	324	206 (-36.4%)	3,361	2,531 (-24.7%)
\$80,000 - \$99,999	592	274 (-53.7%)	743	413 (-44.4%)	5,402	4,171 (-22.8%)
\$100,000 - \$149,999	2,840	2,181 (-23.2%)	4,588	3,285 (-28.4%)	13,952	12,842 (-8.0%)
\$150,000 - \$199,999	4,105	3,450 (-16.0%)	7,912	6,429 (-18.7%)	16,855	14,652 (-13.1%)
\$200,000 - \$299,999	4,810	5,979 (+24.3%)	10,799	12,416 (+15.0%)	21,518	25,041 (+16.4%)
\$300,000 - \$399,999	1,931	2,223 (+15.1%)	5,101	5,887 (+15.4%)	10,050	11,577 (+15.2%)
\$400,000 - \$499,999	931	1,368 (+46.9%)	2,661	3,642 (+36.9%)	5,802	7,257 (+25.1%)
\$500,000 - \$749,999	445	839 (+88.5%)	1,312	2,405 (+83.3%)	3,354	5,464 (+62.9%)
\$750,000 - \$999,999	208	263 (+26.4%)	586	771 (+31.6%)	1,483	1,919 (+29.4%)
\$1,000,000 - \$1,499,999	71	142 (+100.0%)	219	408 (+86.3%)	481	978 (+103.3%)
\$1,500,000 - \$1,999,999	9	29 (+222.2%)	41	97 (+136.6%)	110	215 (+95.5%)
\$2,000,000+	46	52 (+13.0%)	126	147 (+16.7%)	420	473 (+12.6%)
Median Value	\$214k	\$241.3k (+12.8%)	\$232.5k	\$262.6k (+12.9%)	\$195.8k	\$221.6k (+13.2%)
Average Value	\$237.8k	\$269.3k (+13.3%)	\$262.1k	\$297.3k (+13.4%)	\$231.7k	\$262k (+13.1%)

I35 Moore

Mission Point Apartments · 2900 S I-35 Service Rd, Moore, OK 73160, USA

Types of Housing Units	3 miles		5 miles		10 miles		^
	Current	2030 Forecast	Current	2030 Forecast	Current	2030 Forecast	
Single Unit Detached	21,740	22,677 (+4.3%)	43,543	45,635 (+4.8%)	122,687	126,992 (+3.5%)	
Single Unit Attached	493	510 (+3.4%)	1,453	1,509 (+3.9%)	5,151	5,332 (+3.5%)	
2 Units	471	495 (+5.1%)	718	753 (+4.9%)	3,139	3,225 (+2.7%)	
3 to 4 Units	266	274 (+3.0%)	1,173	1,223 (+4.3%)	7,175	7,322 (+2.0%)	
5 to 19 Units	1,492	1,569 (+5.2%)	4,644	4,893 (+5.4%)	17,421	17,945 (+3.0%)	
20 to 49 Units	527	552 (+4.7%)	966	1,017 (+5.3%)	3,289	3,416 (+3.9%)	
50+ Units	322	335 (+4.0%)	2,005	2,145 (+7.0%)	5,749	5,995 (+4.3%)	
Mobile Home	128	132 (+3.1%)	1,065	1,117 (+4.9%)	4,924	5,079 (+3.1%)	
Other	30	31 (+3.3%)	46	48 (+4.3%)	111	114 (+2.7%)	

I35 Moore

Mission Point Apartments · 2900 S I-35 Service Rd, Moore, OK 73160, USA

Household Income	3 miles		5 miles		10 miles		^
	Current	2030 Forecast	Current	2030 Forecast	Current	2030 Forecast	
<\$15,000	1,112	1,106 (-0.5%)	2,927	2,927 (0.0%)	15,535	14,821 (-4.6%)	
\$15,000-\$24,999	1,147	1,124 (-2.0%)	2,650	2,605 (-1.7%)	12,267	11,774 (-4.0%)	
\$25,000-\$34,999	1,686	1,574 (-6.6%)	3,751	3,602 (-4.0%)	14,222	13,457 (-5.4%)	
\$35,000-\$49,999	3,390	3,290 (-2.9%)	6,766	6,563 (-3.0%)	21,518	21,064 (-2.1%)	
\$50,000-\$74,999	4,471	4,535 (+1.4%)	9,816	10,023 (+2.1%)	28,418	28,697 (+1.0%)	
\$75,000-\$99,999	4,162	4,182 (+0.5%)	8,345	8,563 (+2.6%)	20,626	21,393 (+3.7%)	
\$100,000-\$124,999	3,157	3,370 (+6.7%)	6,665	6,995 (+5.0%)	15,161	16,250 (+7.2%)	
\$125,000-\$149,999	2,010	2,290 (+13.9%)	4,336	4,931 (+13.7%)	10,168	11,482 (+12.9%)	
\$150,000-\$199,999	1,952	2,221 (+13.8%)	3,919	4,645 (+18.5%)	8,876	10,820 (+21.9%)	
\$200,000-\$249,999	687	935 (+36.1%)	1,551	2,025 (+30.6%)	3,544	4,791 (+35.2%)	
\$250,000-\$499,999	395	572 (+44.8%)	1,360	1,698 (+24.9%)	3,281	4,119 (+25.5%)	
\$500,000+	91	140 (+53.8%)	457	614 (+34.4%)	1,162	1,598 (+37.5%)	
Median Household income	\$79.1k	\$83.3k (+5.3%)	\$80.7k	\$84.8k (+5.1%)	\$66.9k	\$71.3k (+6.7%)	
Average Household Income	\$91.1k	\$97k (+6.5%)	\$95.4k	\$101.2k (+6.1%)	\$81.6k	\$87.8k (+7.7%)	

I35 Moore

Mission Point Apartments · 2900 S I-35 Service Rd, Moore, OK 73160, USA

Education

3 miles

5 miles

10 miles

	Current	2030 Forecast	Current	2030 Forecast	Current	2030 Forecast
< 9th Grade	799	870 (+8.9%)	1,798	1,955 (+8.7%)	15,471	16,177 (+4.6%)
No High School Degree	2,434	2,630 (+8.1%)	5,448	5,954 (+9.3%)	21,864	23,190 (+6.1%)
High School Graduate	12,286	13,239 (+7.8%)	25,346	27,529 (+8.6%)	72,790	77,796 (+6.9%)
Some College, No Degree	9,783	10,498 (+7.3%)	21,680	23,402 (+7.9%)	57,674	61,649 (+6.9%)
Associate's Degree	3,867	4,139 (+7.0%)	8,385	9,023 (+7.6%)	21,459	22,953 (+7.0%)
Bachelor's Degree	9,251	9,899 (+7.0%)	19,649	21,134 (+7.6%)	44,610	47,660 (+6.8%)
Master's Degree	3,468	3,716 (+7.2%)	7,388	7,938 (+7.4%)	19,290	20,571 (+6.6%)
Professional Degree	442	485 (+9.7%)	1,603	1,731 (+8.0%)	3,976	4,280 (+7.6%)
Doctorate Degree	285	314 (+10.2%)	989	1,081 (+9.3%)	4,501	4,816 (+7.0%)

Labor Force

3 miles

5 miles

10 miles

	Current	2030 Forecast	Current	2030 Forecast	Current	2030 Forecast
Civilian Labor Force, Employed	32,872	34,982 (+6.4%)	69,112	73,662 (+6.6%)	197,143	207,163 (+5.1%)
Civilian Labor Force, Unemployed	1,492	1,579 (+5.8%)	3,105	3,307 (+6.5%)	11,990	12,569 (+4.8%)
Armed Forces	498	529 (+6.2%)	1,187	1,258 (+6.0%)	4,400	4,682 (+6.4%)
Not in Labor Force	15,567	16,646 (+6.9%)	35,404	37,999 (+7.3%)	112,652	118,766 (+5.4%)
% Civilian Labor Force Unemployed	4%	4% (0.0%)	4%	4% (0.0%)	6%	6% (0.0%)

I35 Moore

Mission Point Apartments · 2900 S I-35 Service Rd, Moore, OK 73160, USA

Transportation to Work

3 miles

5 miles

10 miles



	Current	2030 Forecast	Current	2030 Forecast	Current	2030 Forecast
Worked at Home	2,243	2,361 (+5.3%)	5,283	5,644 (+6.8%)	14,135	14,936 (+5.7%)
Walked	649	723 (+11.4%)	1,037	1,158 (+11.7%)	4,338	4,601 (+6.1%)
Bicycle	100	110 (+10.0%)	133	147 (+10.5%)	1,103	1,136 (+3.0%)
Carpooled	2,495	2,687 (+7.7%)	5,559	5,974 (+7.5%)	20,749	21,872 (+5.4%)
Drove Alone	26,924	28,685 (+6.5%)	57,362	61,265 (+6.8%)	155,693	164,251 (+5.5%)
Public Transport	10	15 (+50.0%)	39	52 (+33.3%)	647	679 (+4.9%)
Other	636	665 (+4.6%)	1,091	1,158 (+6.1%)	3,879	4,090 (+5.4%)

Travel Time to Work

3 miles

5 miles

10 miles



	Current	2030 Forecast	Current	2030 Forecast	Current	2030 Forecast
Travel Time: < 15 Minutes	7,397	7,981 (+7.9%)	16,610	17,966 (+8.2%)	53,093	56,354 (+6.1%)
Travel Time: 15 - 29 Minutes	14,048	14,906 (+6.1%)	30,548	32,466 (+6.3%)	83,401	87,660 (+5.1%)
Travel Time: 30 - 44 Minutes	6,564	6,971 (+6.2%)	12,823	13,614 (+6.2%)	35,860	37,621 (+4.9%)
Travel Time: 45 - 59 Minutes	1,644	1,753 (+6.6%)	3,005	3,214 (+7.0%)	8,736	9,191 (+5.2%)
Travel Time: 60+ Minutes	1,489	1,599 (+7.4%)	2,710	2,931 (+8.2%)	7,517	7,967 (+6.0%)
Average Travel Time	26	26 (0.0%)	25	25 (0.0%)	24	24 (0.0%)

I35 Moore

Mission Point Apartments · 2900 S I-35 Service Rd, Moore, OK 73160, USA

Population by Industry	3 miles		5 miles		10 miles		^
	Current	2030 Forecast	Current	2030 Forecast	Current	2030 Forecast	
Accommdtn/Food Svcs	1,782	1,898 (+6.5%)	4,343	4,690 (+8.0%)	15,932	16,753 (+5.2%)	
Admin/Spprt/Waste Mgmt	1,246	1,330 (+6.7%)	2,480	2,659 (+7.2%)	8,393	8,824 (+5.1%)	
Agriculture/Forest/Fish/Hunt/Mine	570	623 (+9.3%)	1,259	1,366 (+8.5%)	3,523	3,788 (+7.5%)	
Entertainment/Rec	593	631 (+6.4%)	1,383	1,492 (+7.9%)	3,902	4,154 (+6.5%)	
Construction	1,739	1,849 (+6.3%)	3,643	3,900 (+7.1%)	15,991	16,801 (+5.1%)	
Educational Svcs	3,041	3,281 (+7.9%)	6,886	7,420 (+7.8%)	20,146	21,290 (+5.7%)	
Fin/Insur/RE/Rent/Lse	2,144	2,290 (+6.8%)	3,889	4,130 (+6.2%)	9,314	9,831 (+5.6%)	
Health Care/Soc Asst	4,780	5,082 (+6.3%)	9,926	10,592 (+6.7%)	26,186	27,617 (+5.5%)	
Information	607	659 (+8.6%)	1,108	1,197 (+8.0%)	3,012	3,167 (+5.1%)	
Mgmt of Companies	70	71 (+1.4%)	75	82 (+9.3%)	156	180 (+15.4%)	
Total Manufacturing	2,321	2,481 (+6.9%)	5,568	5,964 (+7.1%)	16,494	17,412 (+5.6%)	
Oth Svcs, Not Pub Admin	1,099	1,183 (+7.6%)	2,721	2,917 (+7.2%)	8,504	8,924 (+4.9%)	
Prof/Sci/Tech/Admin	2,314	2,467 (+6.6%)	5,033	5,376 (+6.8%)	11,222	11,830 (+5.4%)	
Public Administration	2,971	3,140 (+5.7%)	6,160	6,551 (+6.3%)	14,624	15,471 (+5.8%)	
Retail Trade	5,098	5,439 (+6.7%)	10,201	10,891 (+6.8%)	27,823	29,255 (+5.1%)	
Transport/Warehse/Utils	1,784	1,890 (+5.9%)	3,797	4,049 (+6.6%)	10,599	11,166 (+5.3%)	
Wholesale Trade	952	1,005 (+5.6%)	1,918	2,030 (+5.8%)	4,606	4,845 (+5.2%)	

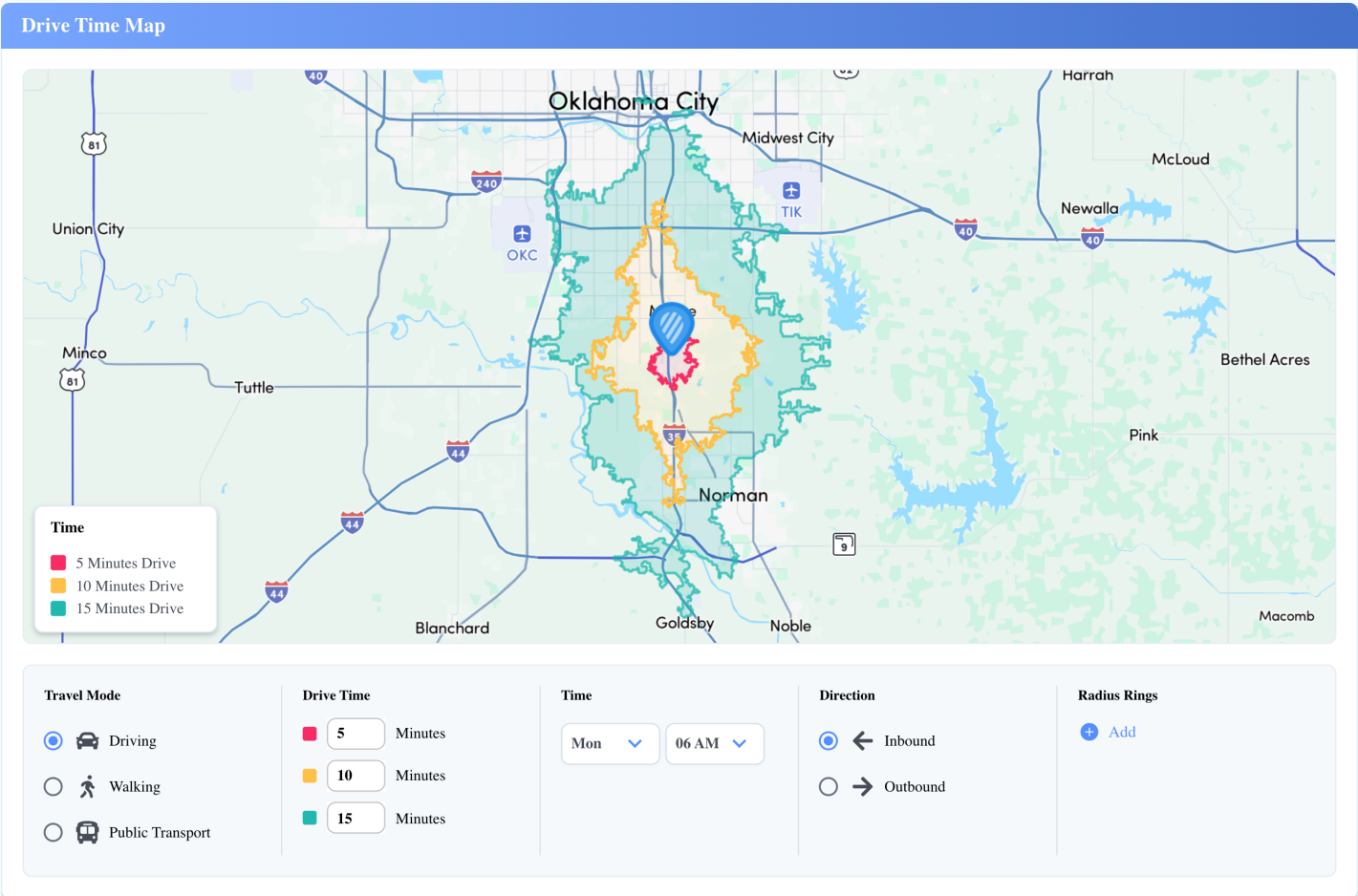
I35 Moore

Mission Point Apartments · 2900 S I-35 Service Rd, Moore, OK 73160, USA

Population by Occupation	3 miles		5 miles		10 miles		^
	Current	2030 Forecast	Current	2030 Forecast	Current	2030 Forecast	
Architect/Engineer	762	819 (+7.5%)	1,733	1,861 (+7.4%)	4,189	4,427 (+5.7%)	
Arts/Entertain/Sports	351	384 (+9.4%)	854	928 (+8.7%)	2,690	2,840 (+5.6%)	
Building Grounds Maint	785	838 (+6.8%)	1,480	1,585 (+7.1%)	7,693	8,104 (+5.3%)	
Business/Financial Ops	2,025	2,158 (+6.6%)	4,199	4,470 (+6.5%)	9,161	9,644 (+5.3%)	
Community/Soc Svcs	530	563 (+6.2%)	1,106	1,189 (+7.5%)	3,543	3,755 (+6.0%)	
Computer/Mathematical	1,418	1,497 (+5.6%)	3,166	3,360 (+6.1%)	6,449	6,776 (+5.1%)	
Construction/Extraction	1,598	1,713 (+7.2%)	3,167	3,406 (+7.5%)	13,858	14,560 (+5.1%)	
Edu/Training/Library	2,114	2,270 (+7.4%)	5,173	5,554 (+7.4%)	13,692	14,461 (+5.6%)	
Farm/Fish/Forestry	86	96 (+11.6%)	96	117 (+21.9%)	616	650 (+5.5%)	
Food Prep/Serving	1,274	1,365 (+7.1%)	3,215	3,491 (+8.6%)	12,339	13,008 (+5.4%)	
Health Practitioner/Tec	2,461	2,625 (+6.7%)	5,327	5,679 (+6.6%)	13,010	13,772 (+5.9%)	
Healthcare Support	1,121	1,197 (+6.8%)	1,761	1,886 (+7.1%)	6,081	6,426 (+5.7%)	
Maintenance Repair	1,487	1,584 (+6.5%)	2,771	2,966 (+7.0%)	7,429	7,849 (+5.7%)	
Legal	233	246 (+5.6%)	762	814 (+6.8%)	1,965	2,060 (+4.8%)	
Life/Phys/Soc Science	519	554 (+6.7%)	828	891 (+7.6%)	2,080	2,194 (+5.5%)	
Management	3,025	3,239 (+7.1%)	6,767	7,243 (+7.0%)	15,695	16,588 (+5.7%)	
Office/Admin Support	3,758	3,989 (+6.1%)	8,186	8,708 (+6.4%)	21,597	22,771 (+5.4%)	
Production	1,484	1,573 (+6.0%)	2,894	3,096 (+7.0%)	11,007	11,595 (+5.3%)	
Protective Svcs	1,055	1,115 (+5.7%)	1,740	1,853 (+6.5%)	4,086	4,326 (+5.9%)	
Sales/Related	3,721	3,965 (+6.6%)	7,888	8,416 (+6.7%)	20,112	21,153 (+5.2%)	
Personal Care/Svc	793	850 (+7.2%)	1,897	2,032 (+7.1%)	5,316	5,597 (+5.3%)	
Transportation/Moving	2,513	2,677 (+6.5%)	5,380	5,762 (+7.1%)	17,820	18,751 (+5.2%)	
White Collar	20,916	22,309 (+6.7%)	45,989	49,113 (+6.8%)	114,184	120,442 (+5.5%)	
Blue Collar	7,083	7,547 (+6.6%)	14,212	15,230 (+7.2%)	50,113	52,756 (+5.3%)	
Service & Farm	5,113	5,461 (+6.8%)	10,190	10,964 (+7.6%)	36,131	38,111 (+5.5%)	

I35 Moore

Mission Point Apartments · 2900 S I-35 Service Rd, Moore, OK 73160, USA



I35 Moore

Mission Point Apartments · 2900 S I-35 Service Rd, Moore, OK 73160, USA

Drive Time Trade Overview

 Driving

5 Minute Drive

10 Minute Drive

15 Minute Drive

Trade Area Size

Square Miles

3.3

39.4

133.7

Demographic & Consumer Spend Overview

Current Year

2030 Forecast

Current Year

2030 Forecast

Current Year

2030 Forecast

Total Population

8,848

9,295 (+5.1%)

75,396

79,276 (+5.1%)

259,232

268,575 (+3.6%)

Workday Population

--

--

--

--

--

--

Total Households

3,439

3,603 (+4.8%)

28,460

29,932 (+5.2%)

98,053

101,724 (+3.7%)

Avg. Household Income

\$98.4k

\$105.6k (+7.3%)

\$89.4k

\$95k (+6.3%)

\$84.6k

\$90.4k (+6.8%)

Total Consumer Spend

\$173.5m

\$190.5m (+9.8%)

\$1.9b

\$2.1b (+7.5%)

\$5.5b

\$5.9b (+7.1%)

Drive Time Consumer Spend

 Driving

5 Minute Drive

10 Minute Drive

15 Minute Drive

Consumer Spending

Current Year

2030 Forecast

Current Year

2030 Forecast

Current Year

2030 Forecast

Total Retail

\$120,758k

\$131,708k (+9.1%)

\$1,381M

\$1,474M (+6.8%)

\$4,018M

\$4,271M (+6.3%)

Food

\$22,023k

\$23,886k (+8.5%)

\$250,177k

\$266,116k (+6.4%)

\$725,313k

\$768,628k (+6.0%)

Alcohol

\$1,667k

\$1,815k (+8.9%)

\$18,463k

\$19,672k (+6.6%)

\$50,967k

\$54,022k (+6.0%)

Housing

\$53,588k

\$58,572k (+9.3%)

\$612,957k

\$656,732k (+7.1%)

\$1,794M

\$1,915M (+6.8%)

Apparel

\$5,178k

\$5,696k (+10.0%)

\$58,235k

\$62,831k (+7.9%)

\$170,004k

\$182,709k (+7.5%)

Transportation

\$31,581k

\$34,311k (+8.6%)

\$352,754k

\$376,055k (+6.6%)

\$1,008M

\$1,071M (+6.3%)

Health

\$13,455k

\$14,688k (+9.2%)

\$153,270k

\$163,376k (+6.6%)

\$435,354k

\$461,547k (+6.0%)

Entertainment

\$8,785k

\$9,534k (+8.5%)

\$97,044k

\$103,161k (+6.3%)

\$268,676k

\$284,094k (+5.7%)

Personal Care

\$2,144k

\$2,361k (+10.1%)

\$24,329k

\$26,193k (+7.7%)

\$70,351k

\$75,421k (+7.2%)

I35 Moore

Mission Point Apartments · 2900 S I-35 Service Rd, Moore, OK 73160, USA

Overview

5 minutes

10 minutes

15 minutes



	Current	2030 Forecast	Current	2030 Forecast	Current	2030 Forecast
Population	8,848	9,295 (+5.1%)	75,396	79,276 (+5.1%)	259,232	268,575 (+3.6%)
Workday Population	--	--	--	--	--	--
Population Growth: Current to 5YR	--	5.052%	--	5.146%	--	3.604%

Households

5 minutes

10 minutes

15 minutes



	Current	2030 Forecast	Current	2030 Forecast	Current	2030 Forecast
Total Households	3,439	3,603 (+4.8%)	28,460	29,932 (+5.2%)	98,053	101,724 (+3.7%)
Nonfamily Households	--	--	--	--	--	--

Housing Units

5 minutes

10 minutes

15 minutes



	Current	2030 Forecast	Current	2030 Forecast	Current	2030 Forecast
Total Housing Units	3,673	3,842 (+4.6%)	30,023	31,535 (+5.0%)	106,404	110,249 (+3.6%)
Vacant Housing Units	234	240 (+2.6%)	1,564	1,603 (+2.5%)	8,351	8,525 (+2.1%)
Renter Occupied Housing Units	1,446	1,532 (+5.9%)	9,726	10,223 (+5.1%)	39,532	40,880 (+3.4%)
Owner Occupied Housing Units	1,993	2,071 (+3.9%)	18,734	19,709 (+5.2%)	58,521	60,844 (+4.0%)

Gender

5 minutes

10 minutes

15 minutes



	Current	2030 Forecast	Current	2030 Forecast	Current	2030 Forecast
Male	4,369	4,592 (+5.1%)	36,945	38,856 (+5.2%)	127,012	131,566 (+3.6%)
Female	4,478	4,703 (+5.0%)	38,452	40,420 (+5.1%)	132,220	137,009 (+3.6%)

I35 Moore

Mission Point Apartments · 2900 S I-35 Service Rd, Moore, OK 73160, USA

Ethnicity	5 minutes		10 minutes		15 minutes		^
	Current	2030 Forecast	Current	2030 Forecast	Current	2030 Forecast	
White	5,911	5,938 (+0.5%)	49,321	49,494 (+0.4%)	152,072	149,684 (-1.6%)	
Black	626	746 (+19.2%)	4,965	5,960 (+20.0%)	19,052	21,182 (+11.2%)	
American Indian	367	394 (+7.4%)	3,314	3,607 (+8.8%)	11,348	11,991 (+5.7%)	
Asian	294	322 (+9.5%)	2,674	2,883 (+7.8%)	10,454	10,868 (+4.0%)	
Native Hawaiian / Pacific Islander	7	7 (0.0%)	90	107 (+18.9%)	519	575 (+10.8%)	
Other	300	359 (+19.7%)	3,391	4,056 (+19.6%)	26,914	30,955 (+15.0%)	
2+ Races	1,342	1,529 (+13.9%)	11,642	13,170 (+13.1%)	38,872	43,321 (+11.4%)	
% Hispanic	11.811%	13.76% (+16.5%)	13.953%	16.41% (+17.6%)	21.369%	24.096% (+12.8%)	

I35 Moore

Mission Point Apartments · 2900 S I-35 Service Rd, Moore, OK 73160, USA

Age	5 minutes		10 minutes		15 minutes		^
	Current	2030 Forecast	Current	2030 Forecast	Current	2030 Forecast	
Age 0 - 4	570	569 (-0.2%)	4,767	4,807 (+0.8%)	15,510	15,497 (-0.1%)	
Age 5 - 9	576	571 (-0.9%)	5,166	4,943 (-4.3%)	16,255	15,749 (-3.1%)	
Age 10 - 14	631	589 (-6.7%)	5,616	5,316 (-5.3%)	17,784	16,605 (-6.6%)	
Age 15 - 17	366	364 (-0.5%)	3,096	3,187 (+2.9%)	10,726	10,690 (-0.3%)	
Age 18 - 20	392	389 (-0.8%)	3,141	3,186 (+1.4%)	15,052	14,965 (-0.6%)	
Age 21 - 24	510	507 (-0.6%)	4,107	4,141 (+0.8%)	17,220	17,006 (-1.2%)	
Age 25 - 34	1,598	1,616 (+1.1%)	11,515	11,954 (+3.8%)	36,919	37,862 (+2.6%)	
Age 35 - 44	1,404	1,486 (+5.8%)	11,615	12,025 (+3.5%)	35,483	37,156 (+4.7%)	
Age 45 - 54	1,005	1,214 (+20.8%)	8,836	10,231 (+15.8%)	29,047	32,599 (+12.2%)	
Age 55 - 64	816	834 (+2.2%)	7,702	7,847 (+1.9%)	26,481	26,393 (-0.3%)	
Age 65 - 74	638	711 (+11.4%)	6,085	6,839 (+12.4%)	22,458	24,394 (+8.6%)	
Age 75 - 84	270	356 (+31.9%)	2,986	3,822 (+28.0%)	12,030	14,767 (+22.8%)	
Age 85+	71	88 (+23.9%)	763	980 (+28.4%)	4,268	4,891 (+14.6%)	
Median Age	35	36 (+2.9%)	36	37 (+2.8%)	36	38 (+5.6%)	
Median Age, Male	34	35 (+2.9%)	35	36 (+2.9%)	35	37 (+5.7%)	
Median Age, Female	35	37 (+5.7%)	37	38 (+2.7%)	38	39 (+2.6%)	
Average Age	35	37 (+5.7%)	37	38 (+2.7%)	37	39 (+5.4%)	
Average Age, Male	35	38 (+8.6%)	36	39 (+8.3%)	36	40 (+11.1%)	
Average Age, Female	36	--	38	--	38	--	

I35 Moore

Mission Point Apartments · 2900 S I-35 Service Rd, Moore, OK 73160, USA

Marital Status

5 minutes

10 minutes

15 minutes

	Current	2030 Forecast	Current	2030 Forecast	Current	2030 Forecast
Never Married	2,009	2,177 (+8.4%)	18,446	19,927 (+8.0%)	73,156	77,066 (+5.3%)
Married, Spouse Present	3,845	4,083 (+6.2%)	29,758	31,792 (+6.8%)	91,789	96,496 (+5.1%)
Married, Spouse Absent	173	185 (+6.9%)	1,894	2,019 (+6.6%)	8,082	8,523 (+5.5%)
Divorced	803	858 (+6.8%)	6,927	7,441 (+7.4%)	25,295	26,630 (+5.3%)
Widowed	240	263 (+9.6%)	2,821	3,032 (+7.5%)	11,362	12,010 (+5.7%)

Value of Owner Occupied Housing Units

5 minutes

10 minutes

15 minutes

	Current	2030 Forecast	Current	2030 Forecast	Current	2030 Forecast
< \$20,000	61	63 (+3.3%)	428	380 (-11.2%)	1,455	1,310 (-10.0%)
\$20,000 - \$39,999	7	6 (-14.3%)	157	192 (+22.3%)	840	859 (+2.3%)
\$40,000 - \$59,999	--	6	46	84 (+82.6%)	896	750 (-16.3%)
\$60,000 - \$79,999	8	2 (-75.0%)	235	117 (-50.2%)	1,409	1,076 (-23.6%)
\$80,000 - \$99,999	20	13 (-35.0%)	653	346 (-47.0%)	2,668	1,896 (-28.9%)
\$100,000 - \$149,999	270	179 (-33.7%)	3,145	2,421 (-23.0%)	9,244	7,625 (-17.5%)
\$150,000 - \$199,999	528	391 (-25.9%)	4,497	3,793 (-15.7%)	11,936	10,485 (-12.2%)
\$200,000 - \$299,999	623	790 (+26.8%)	5,182	6,526 (+25.9%)	15,208	17,629 (+15.9%)
\$300,000 - \$399,999	240	272 (+13.3%)	2,337	2,563 (+9.7%)	7,120	8,134 (+14.2%)
\$400,000 - \$499,999	146	171 (+17.1%)	1,122	1,666 (+48.5%)	3,893	5,090 (+30.7%)
\$500,000 - \$749,999	60	121 (+101.7%)	555	1,038 (+87.0%)	2,193	3,614 (+64.8%)
\$750,000 - \$999,999	28	37 (+32.1%)	226	326 (+44.2%)	1,030	1,293 (+25.5%)
\$1,000,000 - \$1,499,999	--	16	79	160 (+102.5%)	338	689 (+103.8%)
\$1,500,000 - \$1,999,999	1	1 (0.0%)	16	35 (+118.8%)	80	151 (+88.8%)
\$2,000,000+	1	2 (+100.0%)	55	63 (+14.5%)	209	244 (+16.7%)
Median Value	\$236k	\$255.2k (+8.2%)	\$213.8k	\$242.9k (+13.6%)	\$206.9k	\$233.5k (+12.8%)
Average Value	\$246.8k	\$278.3k (+12.8%)	\$238k	\$270.1k (+13.4%)	\$238.8k	\$269.6k (+12.9%)

I35 Moore

Mission Point Apartments · 2900 S I-35 Service Rd, Moore, OK 73160, USA

Types of Housing Units	5 minutes		10 minutes		15 minutes		^
	Current	2030 Forecast	Current	2030 Forecast	Current	2030 Forecast	
Single Unit Detached	2,760	2,870 (+4.0%)	24,298	25,500 (+4.9%)	77,550	80,405 (+3.7%)	
Single Unit Attached	85	86 (+1.2%)	643	669 (+4.0%)	3,126	3,222 (+3.1%)	
2 Units	129	138 (+7.0%)	514	541 (+5.3%)	1,546	1,589 (+2.8%)	
3 to 4 Units	21	22 (+4.8%)	444	460 (+3.6%)	3,948	4,039 (+2.3%)	
5 to 19 Units	427	458 (+7.3%)	2,300	2,422 (+5.3%)	10,746	11,120 (+3.5%)	
20 to 49 Units	207	221 (+6.8%)	653	688 (+5.4%)	2,032	2,117 (+4.2%)	
50+ Units	44	47 (+6.8%)	715	785 (+9.8%)	4,067	4,269 (+5.0%)	
Mobile Home	--	--	414	427 (+3.1%)	3,290	3,385 (+2.9%)	
Other	--	--	42	44 (+4.8%)	99	102 (+3.0%)	

I35 Moore

Mission Point Apartments · 2900 S I-35 Service Rd, Moore, OK 73160, USA

Household Income	5 minutes		10 minutes		15 minutes		^
	Current	2030 Forecast	Current	2030 Forecast	Current	2030 Forecast	
<\$15,000	131	131 (0.0%)	1,541	1,531 (-0.6%)	8,340	8,010 (-4.0%)	
\$15,000-\$24,999	114	114 (0.0%)	1,528	1,518 (-0.7%)	7,293	6,963 (-4.5%)	
\$25,000-\$34,999	166	149 (-10.2%)	2,217	2,077 (-6.3%)	8,943	8,518 (-4.8%)	
\$35,000-\$49,999	438	425 (-3.0%)	3,860	3,811 (-1.3%)	13,415	13,341 (-0.6%)	
\$50,000-\$74,999	722	730 (+1.1%)	5,425	5,523 (+1.8%)	18,329	18,522 (+1.1%)	
\$75,000-\$99,999	585	584 (-0.2%)	4,667	4,786 (+2.5%)	13,536	13,978 (+3.3%)	
\$100,000-\$124,999	387	433 (+11.9%)	3,489	3,765 (+7.9%)	10,143	10,785 (+6.3%)	
\$125,000-\$149,999	269	301 (+11.9%)	2,194	2,542 (+15.9%)	6,677	7,554 (+13.1%)	
\$150,000-\$199,999	390	396 (+1.5%)	2,162	2,469 (+14.2%)	5,995	7,117 (+18.7%)	
\$200,000-\$249,999	156	206 (+32.1%)	770	1,052 (+36.6%)	2,389	3,156 (+32.1%)	
\$250,000-\$499,999	69	114 (+65.2%)	481	677 (+40.7%)	2,211	2,728 (+23.4%)	
\$500,000+	11	20 (+81.8%)	125	180 (+44.0%)	782	1,053 (+34.7%)	
Median Household income	\$83.3k	\$87.8k (+5.3%)	\$77k	\$80.9k (+5.2%)	\$69.3k	\$73.4k (+5.9%)	
Average Household Income	\$98.4k	\$105.6k (+7.3%)	\$89.4k	\$95k (+6.3%)	\$84.6k	\$90.4k (+6.8%)	

I35 Moore

Mission Point Apartments · 2900 S I-35 Service Rd, Moore, OK 73160, USA

Education

5 minutes

10 minutes

15 minutes



	Current	2030 Forecast	Current	2030 Forecast	Current	2030 Forecast
< 9th Grade	121	134 (+10.7%)	1,052	1,154 (+9.7%)	7,520	7,904 (+5.1%)
No High School Degree	297	326 (+9.8%)	3,220	3,507 (+8.9%)	12,423	13,251 (+6.7%)
High School Graduate	1,594	1,736 (+8.9%)	14,407	15,654 (+8.7%)	46,213	49,478 (+7.1%)
Some College, No Degree	1,225	1,328 (+8.4%)	11,403	12,340 (+8.2%)	37,192	39,742 (+6.9%)
Associate's Degree	497	539 (+8.5%)	4,485	4,853 (+8.2%)	13,608	14,534 (+6.8%)
Bachelor's Degree	1,520	1,650 (+8.6%)	10,260	11,105 (+8.2%)	30,528	32,629 (+6.9%)
Master's Degree	441	475 (+7.7%)	3,811	4,121 (+8.1%)	12,975	13,848 (+6.7%)
Professional Degree	66	71 (+7.6%)	520	575 (+10.6%)	2,895	3,125 (+7.9%)
Doctorate Degree	40	47 (+17.5%)	345	387 (+12.2%)	3,331	3,552 (+6.6%)

Labor Force

5 minutes

10 minutes

15 minutes



	Current	2030 Forecast	Current	2030 Forecast	Current	2030 Forecast
Civilian Labor Force, Employed	4,937	5,285 (+7.0%)	38,161	40,893 (+7.2%)	125,612	132,118 (+5.2%)
Civilian Labor Force, Unemployed	124	135 (+8.9%)	1,606	1,713 (+6.7%)	6,912	7,271 (+5.2%)
Armed Forces	75	82 (+9.3%)	609	647 (+6.2%)	1,635	1,729 (+5.7%)
Not in Labor Force	1,814	1,942 (+7.1%)	18,444	19,897 (+7.9%)	71,973	76,061 (+5.7%)
% Civilian Labor Force Unemployed	2%	2% (0.0%)	4%	4% (0.0%)	5%	5% (0.0%)

I35 Moore

Mission Point Apartments · 2900 S I-35 Service Rd, Moore, OK 73160, USA

Transportation to Work

5 minutes

10 minutes

15 minutes

	Current	2030 Forecast	Current	2030 Forecast	Current	2030 Forecast
Worked at Home	284	303 (+6.7%)	2,648	2,832 (+6.9%)	9,333	9,845 (+5.5%)
Walked	75	81 (+8.0%)	662	741 (+11.9%)	2,954	3,141 (+6.3%)
Bicycle	2	3 (+50.0%)	118	127 (+7.6%)	765	794 (+3.8%)
Carpooled	409	442 (+8.1%)	2,962	3,209 (+8.3%)	11,893	12,572 (+5.7%)
Drove Alone	4,063	4,356 (+7.2%)	31,326	33,639 (+7.4%)	99,976	105,564 (+5.6%)
Public Transport	4	3 (-25.0%)	13	17 (+30.8%)	294	322 (+9.5%)
Other	65	70 (+7.7%)	718	760 (+5.8%)	2,075	2,194 (+5.7%)

Travel Time to Work

5 minutes

10 minutes

15 minutes

	Current	2030 Forecast	Current	2030 Forecast	Current	2030 Forecast
Travel Time: < 15 Minutes	1,025	1,109 (+8.2%)	8,820	9,594 (+8.8%)	34,320	36,533 (+6.4%)
Travel Time: 15 - 29 Minutes	2,069	2,201 (+6.4%)	16,802	17,978 (+7.0%)	51,946	54,624 (+5.2%)
Travel Time: 30 - 44 Minutes	1,156	1,239 (+7.2%)	7,086	7,568 (+6.8%)	22,801	23,903 (+4.8%)
Travel Time: 45 - 59 Minutes	143	153 (+7.0%)	1,786	1,915 (+7.2%)	5,515	5,821 (+5.5%)
Travel Time: 60+ Minutes	253	278 (+9.9%)	1,648	1,779 (+7.9%)	4,541	4,824 (+6.2%)
Average Travel Time	26	26 (0.0%)	26	25 (-3.8%)	24	24 (0.0%)

I35 Moore

Mission Point Apartments · 2900 S I-35 Service Rd, Moore, OK 73160, USA

Population by Industry	5 minutes		10 minutes		15 minutes		^
	Current	2030 Forecast	Current	2030 Forecast	Current	2030 Forecast	
Accommdtn/Food Svcs	220	237 (+7.7%)	2,400	2,594 (+8.1%)	10,051	10,632 (+5.8%)	
Admin/Spprt/Waste Mgmt	199	214 (+7.5%)	1,459	1,576 (+8.0%)	4,985	5,242 (+5.2%)	
Agriculture/Forest/Fish/Hunt/Mine	209	228 (+9.1%)	656	722 (+10.1%)	2,254	2,410 (+6.9%)	
Entertainment/Rec	64	71 (+10.9%)	789	849 (+7.6%)	2,660	2,838 (+6.7%)	
Construction	287	310 (+8.0%)	2,057	2,208 (+7.3%)	8,667	9,151 (+5.6%)	
Educational Svcs	476	507 (+6.5%)	3,607	3,919 (+8.6%)	13,289	14,082 (+6.0%)	
Fin/Insur/RE/Rent/Lse	435	470 (+8.0%)	2,402	2,574 (+7.2%)	6,111	6,456 (+5.6%)	
Health Care/Soc Asst	633	679 (+7.3%)	5,447	5,841 (+7.2%)	17,375	18,342 (+5.6%)	
Information	205	222 (+8.3%)	629	683 (+8.6%)	1,998	2,114 (+5.8%)	
Mgmt of Companies	13	13 (0.0%)	71	71 (0.0%)	90	109 (+21.1%)	
Total Manufacturing	324	352 (+8.6%)	2,932	3,156 (+7.6%)	10,473	11,070 (+5.7%)	
Oth Svcs, Not Pub Admin	122	130 (+6.6%)	1,268	1,379 (+8.8%)	5,347	5,628 (+5.3%)	
Prof/Sci/Tech/Admin	466	492 (+5.6%)	2,579	2,774 (+7.6%)	7,565	8,009 (+5.9%)	
Public Administration	414	438 (+5.8%)	3,198	3,412 (+6.7%)	8,982	9,475 (+5.5%)	
Retail Trade	567	608 (+7.2%)	5,907	6,348 (+7.5%)	18,161	19,128 (+5.3%)	
Transport/Warehse/Utils	187	198 (+5.9%)	2,092	2,241 (+7.1%)	6,701	7,060 (+5.4%)	
Wholesale Trade	107	114 (+6.5%)	1,091	1,156 (+6.0%)	3,072	3,221 (+4.9%)	

I35 Moore

Mission Point Apartments · 2900 S I-35 Service Rd, Moore, OK 73160, USA

Population by Occupation	5 minutes		10 minutes		15 minutes		^
	Current	2030 Forecast	Current	2030 Forecast	Current	2030 Forecast	
Architect/Engineer	233	254 (+9.0%)	960	1,044 (+8.8%)	2,690	2,866 (+6.5%)	
Arts/Entertain/Sports	82	90 (+9.8%)	370	404 (+9.2%)	1,685	1,789 (+6.2%)	
Building Grounds Maint	111	120 (+8.1%)	898	972 (+8.2%)	4,191	4,407 (+5.2%)	
Business/Financial Ops	352	375 (+6.5%)	2,301	2,468 (+7.3%)	6,167	6,504 (+5.5%)	
Community/Soc Svcs	86	91 (+5.8%)	531	580 (+9.2%)	2,441	2,587 (+6.0%)	
Computer/Mathematical	204	219 (+7.4%)	1,728	1,841 (+6.5%)	4,565	4,821 (+5.6%)	
Construction/Extraction	224	245 (+9.4%)	1,966	2,115 (+7.6%)	7,271	7,687 (+5.7%)	
Edu/Training/Library	294	314 (+6.8%)	2,421	2,621 (+8.3%)	9,413	9,980 (+6.0%)	
Farm/Fish/Forestry	28	30 (+7.1%)	85	97 (+14.1%)	323	348 (+7.7%)	
Food Prep/Serving	122	132 (+8.2%)	1,729	1,886 (+9.1%)	7,744	8,217 (+6.1%)	
Health Practitioner/Tec	387	414 (+7.0%)	2,765	2,976 (+7.6%)	8,498	8,989 (+5.8%)	
Healthcare Support	118	127 (+7.6%)	1,171	1,253 (+7.0%)	3,554	3,769 (+6.0%)	
Maintenance Repair	248	267 (+7.7%)	1,586	1,704 (+7.4%)	4,744	5,013 (+5.7%)	
Legal	45	48 (+6.7%)	264	281 (+6.4%)	1,316	1,391 (+5.7%)	
Life/Phys/Soc Science	210	224 (+6.7%)	536	577 (+7.6%)	1,542	1,620 (+5.1%)	
Management	537	572 (+6.5%)	3,559	3,849 (+8.1%)	10,701	11,328 (+5.9%)	
Office/Admin Support	533	573 (+7.5%)	4,317	4,612 (+6.8%)	13,948	14,670 (+5.2%)	
Production	162	173 (+6.8%)	1,750	1,871 (+6.9%)	6,644	7,012 (+5.5%)	
Protective Svcs	108	114 (+5.6%)	1,153	1,220 (+5.8%)	2,665	2,822 (+5.9%)	
Sales/Related	514	555 (+8.0%)	4,432	4,753 (+7.2%)	13,364	14,062 (+5.2%)	
Personal Care/Svc	75	80 (+6.7%)	996	1,077 (+8.1%)	3,603	3,790 (+5.2%)	
Transportation/Moving	252	269 (+6.7%)	3,067	3,300 (+7.6%)	10,713	11,296 (+5.4%)	
White Collar	3,479	3,730 (+7.2%)	24,185	26,007 (+7.5%)	76,330	80,607 (+5.6%)	
Blue Collar	887	953 (+7.4%)	8,368	8,990 (+7.4%)	29,372	31,007 (+5.6%)	
Service & Farm	561	602 (+7.3%)	6,032	6,504 (+7.8%)	22,080	23,353 (+5.8%)	